Piano Regolatore Generale

COMUNE LEVICO TERME

PRG comunale

DATA: Agosto 2007

TAVOLA

Stato di progetto

SCALA 1 : 2000

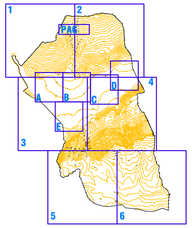

LEGENDA :

CARTOGRAFIA DI BASE

- confine comunale
- confine comprensoriale
- particelle catastali
- curve livello ogni 50 mt
- curve livello ogni 10 mt

INSEDIAMENTI ABITATIVI

- zone residenziali di completamento ex art. 36 comma14 bis

VARIANTE PER OPERE PUBBLICHE AL PIANO REGOLATORE GENERALE
ai sensi dell'art. 42 comma 3 della L.P. 22 del 5 settembre 1991.

I Adozione	C.U.P.	Approvazione G.P.
Deliberazione del Consiglio Comunale n. 37 dd. 19.09.2007		

Redatto dal gruppo di lavoro SERVIZIO TECNICO COMUNALE	Timbro	IL RESPONSABILE DEL SERVIZIO TECNICO
geom. Gianni Cazzador ing.ir Barbara Eccher		ing. Stefano Portesi

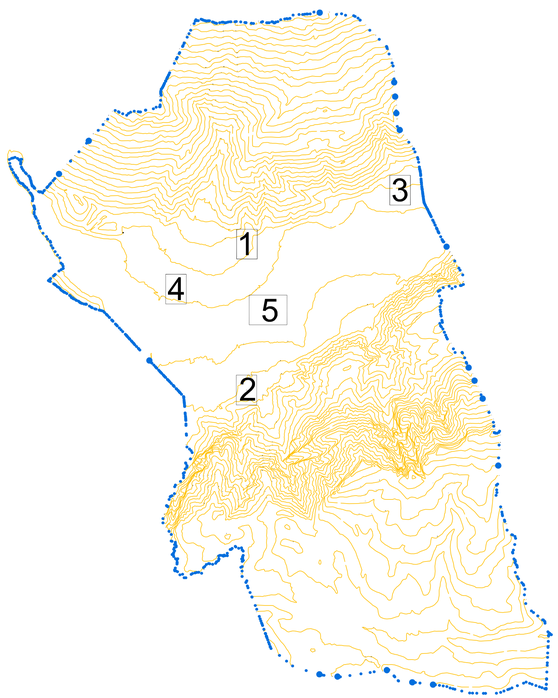

PARTICOLARE 1

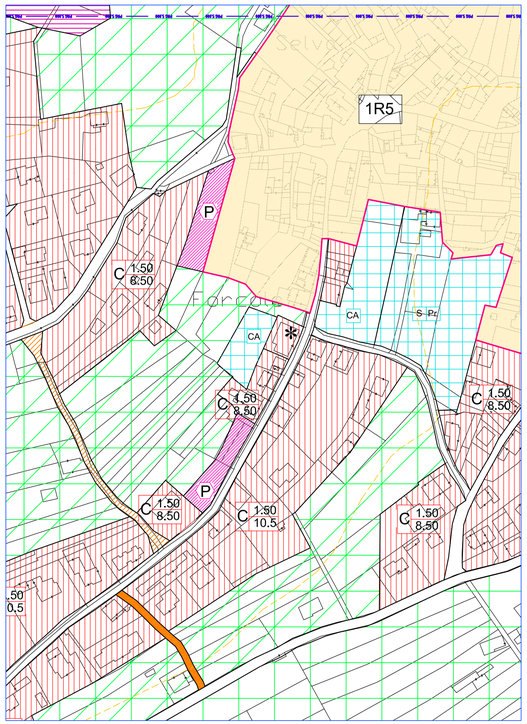

PARTICOLARE 2

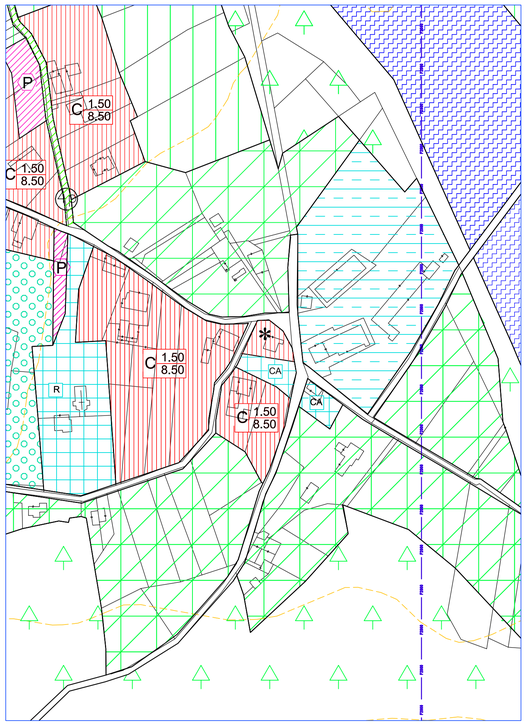

PARTICOLARE 3

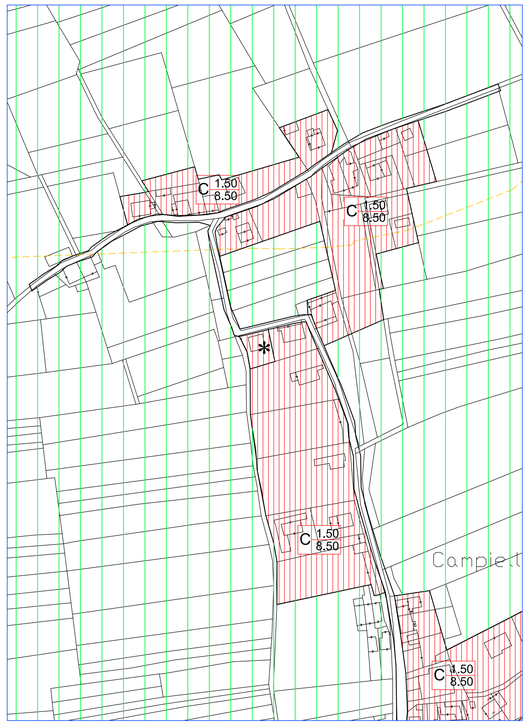

PARTICOLARE 4

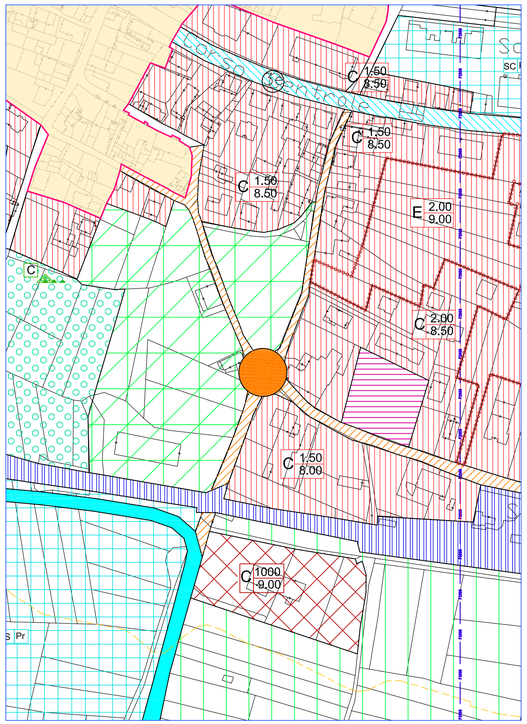
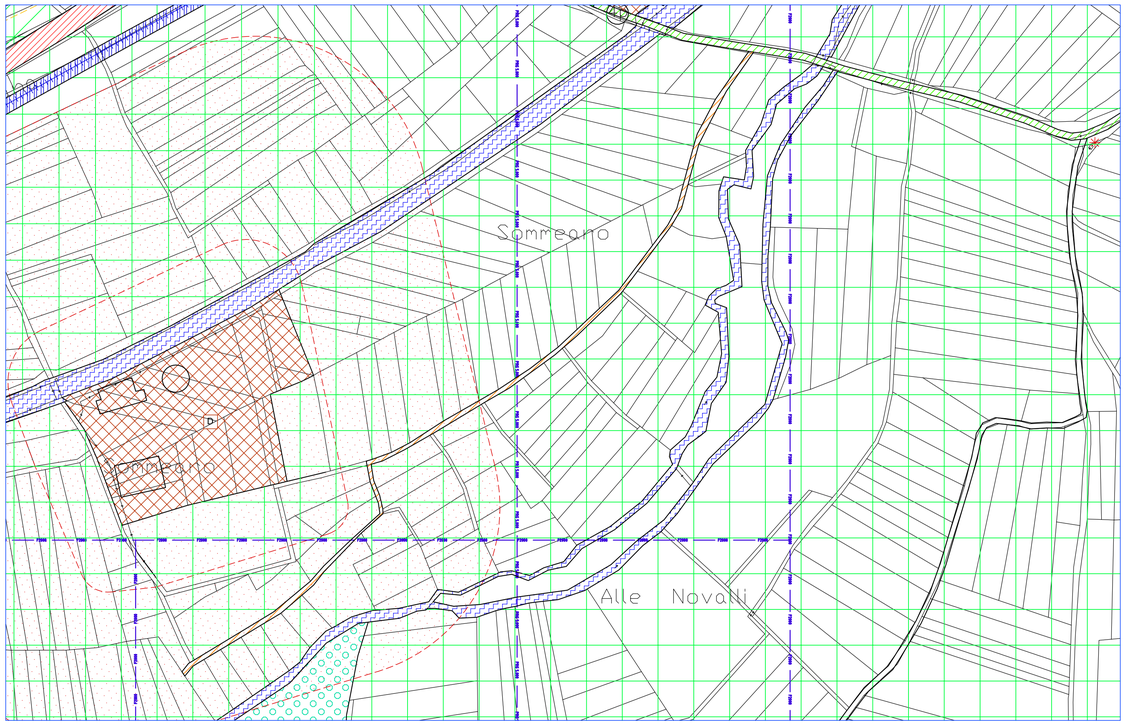
PARTICOLARE 5